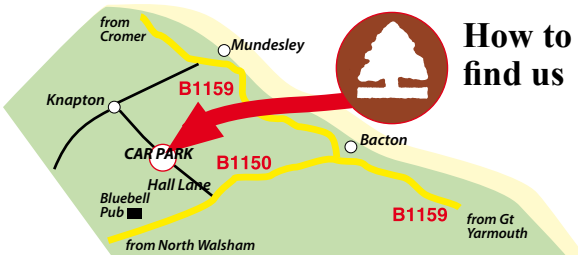


Pigneys Wood Guide to 3 Walks



PIGNEYS WOOD



LOTTERY FUNDED

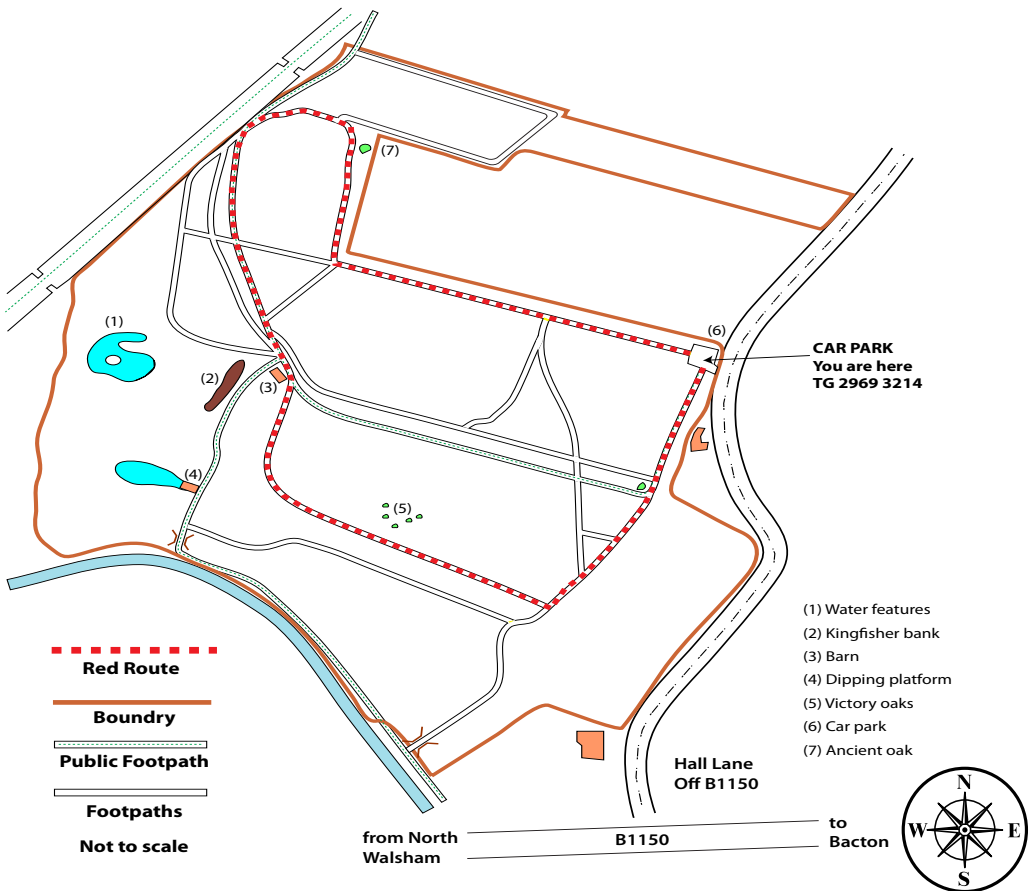
PIGNEYS WOOD **MEDIUM WALK**

Approximately 60 minutes walking



Red Coded

- 1) Starting at the Car Park - an area with Picnic Benches and Notice Board follow the RED markers along the Trackway to the Oak Tree. Carry straight on through the Silver Birch Wood and Oak Copse to the junction of three paths. Take the first on the right to a meadow leading to the VICTORY OAKS - five Oak Trees planted to commemorate the Bi-Centenary of the Battle of Trafalgar - on to the Barn - Picnic Benches and Information and Interpretation Boards.
- 2) With your back to the Barn go straight ahead along green path, with hill on the right and follow Old Foot Path between the hedges. This path opens out, with steps to Paston Way on left and wooden Rustic steps leading to Old Wood on right.
- 3) Go up Rustic steps and follow the green path which meanders around edge of Reclaimed Wood to Ancient Oak - recently entered into National Tree Register.
- 4) Continue through the wood on the hard path to the Viewpoint area. Then turn left and return to the Car Park.



PIGNEYS WOOD **SHORT WALK**

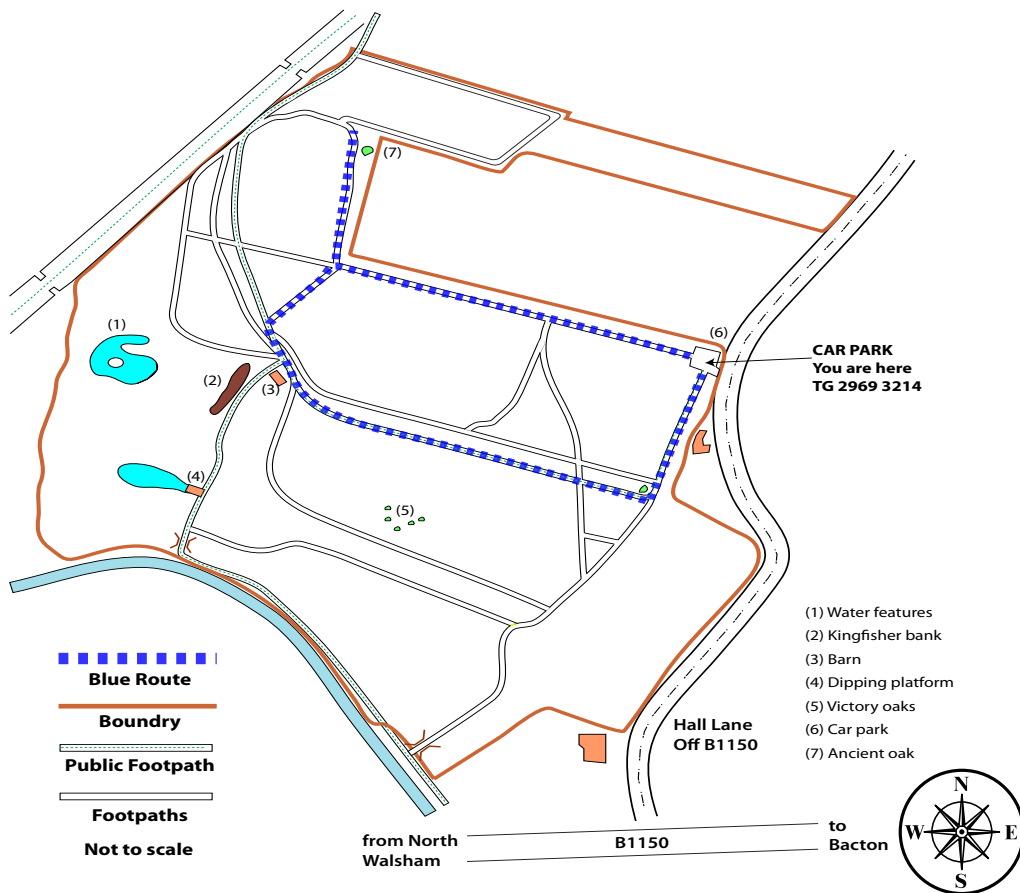
Approximately 30 minutes walking

Blue Coded



- 1) Starting at the Car Park - an area with Picnic Benches and Notice Board - follow the BLUE Markers along a hard surface foot path up the gentle hill. After 3 minutes - pass Spur on left - leading to secluded Picnic Bench and seat.
- 2) Continue to the top of hill - View point and Benches. Turn right to divert into Old Wood to view the Ancient Oak - recently entered into National Tree Register - this takes about 4 minutes.
- 3) From View point bear left and diagonally down hill by grass path to the Barn - Picnic Benches and Information and Interpretation Boards.
- 4) Take the hard surface Trackway up hill, then down toward the Cottage. Turn left back to Car Park - Picnic Benches and Notice Board.

To have a Hard Surface Track to the Barn only take this part of walk in reverse .



PIGNEYS WOOD LONG WALK

Approximately 75 minutes walking

Yellow Coded



- 1) Starting at the Car Park - an area with Picnic Benches and Notice Board - follow the YELLOW markers along the Trackway to the Oak Tree. Carry straight on through the Silver Birch Wood and Oak Copse to the junction of three paths. Take the second right then immediate left towards the bridge on the far side of Water Meadow.
- 2) Cross the foot bridge - turn right and follow the Canal foot path to the next bridge. Cross this bridge back onto Pigney land. Carry straight on passed the Dipping Platform and Wild-life Pond to the Barn - Picnic Benches and Information and Interpretation Boards.
- 3) With back to Barn take second Left following hedge and edge of woodland to start of Hazelgrove. Turn right and follow the Hazels to entrance of Old Foot Path between the hedges - turn left. This path opens out, with steps to Paston Way on left and wooden Rustic steps to Old Wood on right.
- 4) Continue along green sunken path for a further 50 yards. At Yellow Marker post turn right into meadow. This green path around the outer edge of this meadow marks the Northern boundary of Pigneys Wood. At top end of this area is the newly planted Orchard of traditional Norfolk Fruit Trees. Bear right across this meadow to entrance of the Old Wood.
- 5) On your left, just inside 'the Old Wood is the Ancient Oak - recently entered into National Tree Register. Continue through the wood on the hard path to the viewpoint area. Then turn left and return to Car Park.

